

Hollingsworth





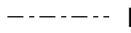





SUGGESTED ROUTE TO SCHOOL

2011-2012
CITY OF LAS VEGAS
DEPARTMENT OF PUBLIC WORKS
TRAFFIC ENGINEERING DIVISION
SUGGESTED ROUTE TO SCHOOL
7/20/11

DISCLAIMER: THIS MAP IS PROVIDED TO ASSIST PARENTS, GUARDIANS AND STUDENTS IN THE SELECTION OF A WALKING/BICYCLING ROUTE TO AND FROM SCHOOL. THE LOCATION OF TRAFFIC CONTROL DEVICES AND ROADWAY CONDITIONS WILL CHANGE, SO PARENTS & GUARDIANS MUST CONTINUALLY REVIEW THE ROUTE WITH THEIR CHILDREN. THIS INFORMATION IS PROVIDED FOR INFORMATIONAL PURPOSES ONLY. NOTHING HEREIN IS WARRANTED BY THE CITY OF LAS VEGAS, AND NO LIABILITY IS ASSUMED BY THE CITY OR THE CLARK COUNTY SCHOOL DISTRICT FOR THE INFORMATION PROVIDED, INCLUDING BUT NOT LIMITED TO THE ACCURACY OF THE DATA SHOWN HEREIN.



Legend

-  Signal
-  Flasher
-  Bike Lane
-  Suggested Route
-  Pedestrian Crosswalk
-  School Crosswalk
-  15 MPH Zone
-  25 MPH Zone
-  School Property
-  Outside City Limits

